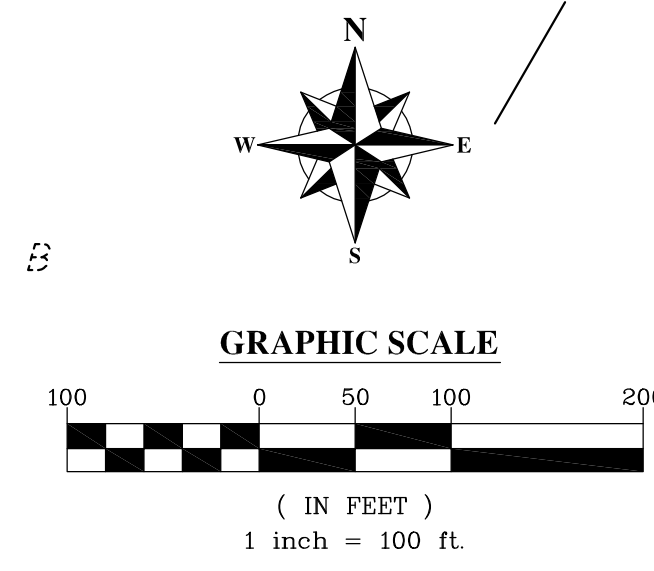
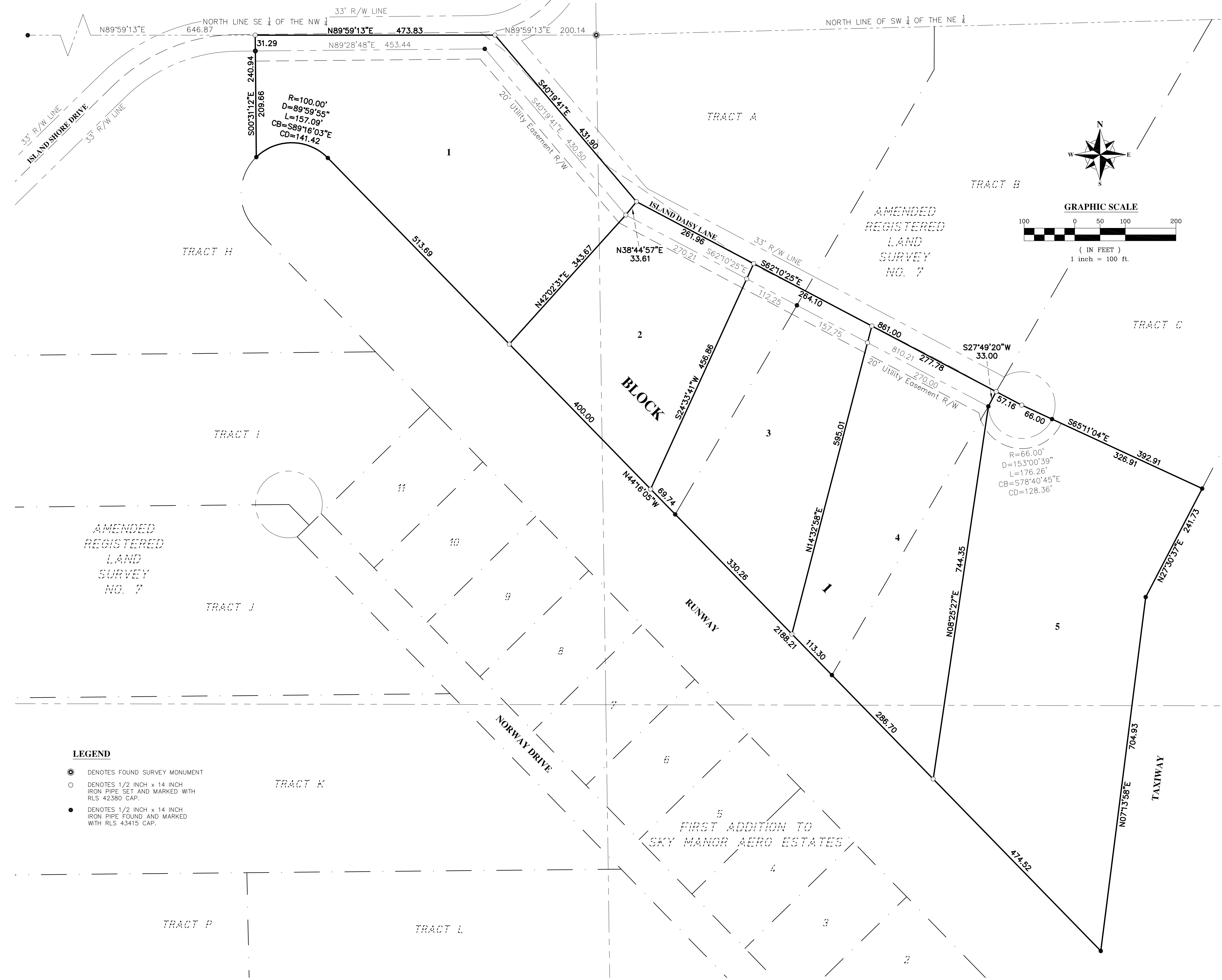
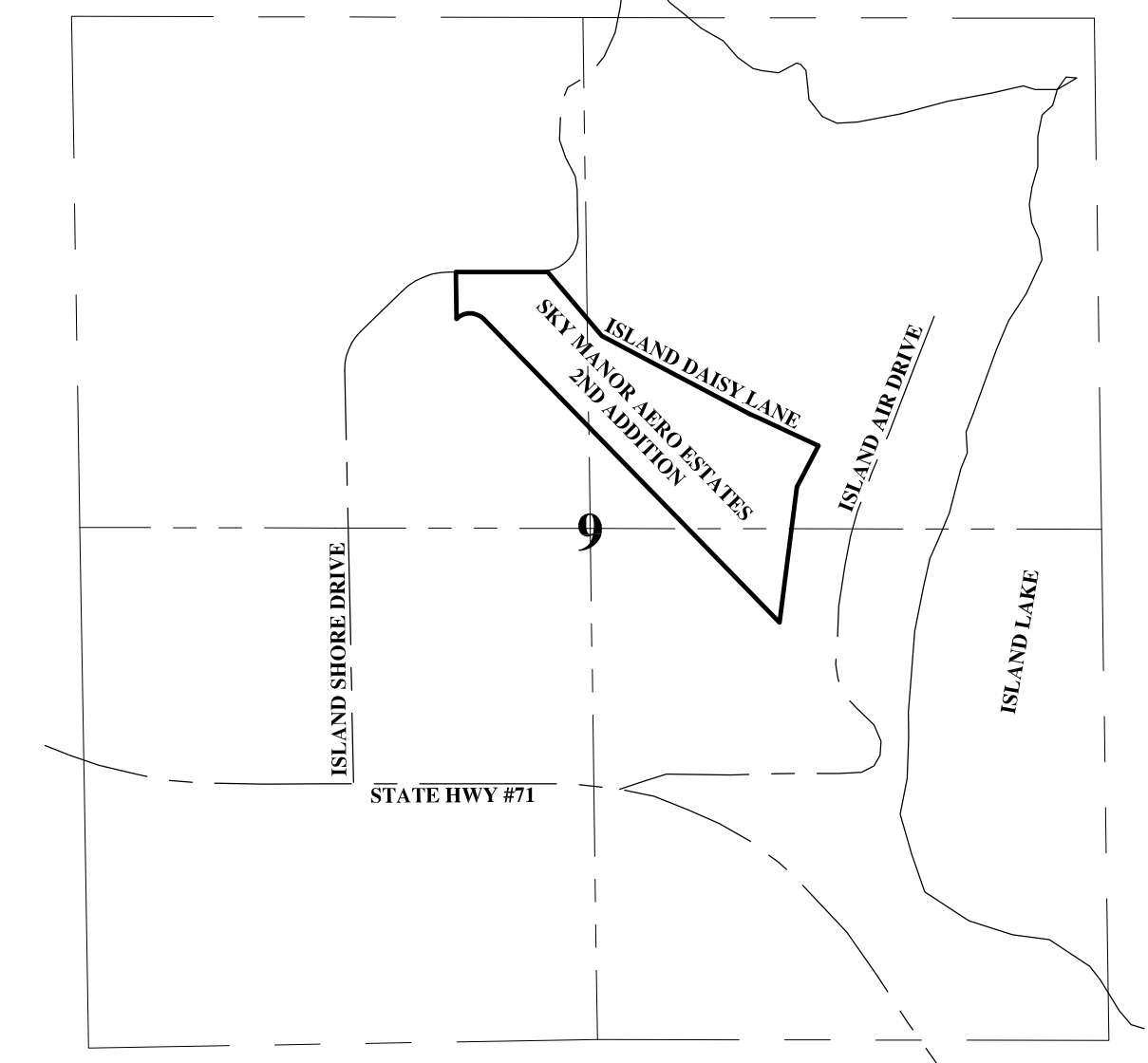


SKY MANOR AERO ESTATES 2ND ADDITION

VICINITY MAP
SECTION 9, TOWNSHIP 141, RANGE 35
NOT TO SCALE



KNOW ALL PERSONS BY THESE PRESENTS: That Mark A. Hobson, a single man, owner and proprietor of the following described property situated in the County of Hubbard, State of Minnesota, to wit:
Tracts E, F and G, Amended Registered Land Survey No. 7.
Has caused the same to be surveyed and plotted as SKY MANOR AERO ESTATES 2ND ADDITION and does hereby donate and dedicate to the public for public use forever the public way(s) and/or the easement(s) for drainage and utility purposes as shown on this plat.
In witness whereof said Mark A. Hobson, a single man, has caused these presents to be signed by his hand this ____ day of _____, 20__.

Mark A. Hobson
STATE OF MINNESOTA
COUNTY OF HUBBARD
This instrument was acknowledged before me this ____ day of _____, 20__
by Mark A. Hobson, a single man.
Notary Public, Hubbard County, Minnesota
My Commission Expires _____

SURVEYOR'S CERTIFICATE
I David E. Serrano, do hereby certify that this plat was prepared by me or under my direct supervision; that I am a duly Licensed Land Surveyor in the State of Minnesota; that this plat is a correct representation of the boundary survey; that all mathematical data and labels are correctly designated on this plat; that all monuments depicted on this plat have been, or will be correctly set within one year; that all water boundaries and wet lands, as defined in Minnesota Statutes, Section 505.1, Subd. 3, as of the date of this certificate are shown and labeled on this plat, and that all public ways are shown and labeled on this plat.
Dated this ____ day of _____, 20__.

David E. Serrano, Licensed Land Surveyor
Minnesota License No. 42380
STATE OF MINNESOTA
COUNTY OF HUBBARD
This instrument was acknowledged before me this ____ day of _____, 20__
by David E. Serrano, Licensed Land Surveyor, Minnesota License No. 42380.

Notary Public, Hubbard County, Minnesota
My Commission Expires _____
BOARD OF COUNTY COMMISSIONERS
This plat is hereby approved by the Board of Commissioners of Hubbard County, Minnesota, this ____ day of _____, 20__.

Hubbard County Chairperson _____ Hubbard County Coordinator _____
COUNTY RECORDER
I hereby certify that the taxes payable for the year ____ for the lands herein described are paid in full and there are no delinquent taxes, and transfer was entered this ____ day of _____, 20__.
Hubbard County Recorder _____ Deputy _____
Document Number _____
I hereby certify that this instrument was filed in the Office of the Hubbard County Registrar of Title for record on this ____ day of _____, 20__, at ____ o'clock __M.

Hubbard County Registrar of Title _____ Deputy _____



- LEGEND**
- DENOTES FOUND SURVEY MONUMENT
 - DENOTES 1/2 INCH x 14 INCH IRON PIPE SET AND MARKED WITH RLS 42380 CAP.
 - DENOTES 1/2 INCH x 14 INCH IRON PIPE FOUND AND MARKED WITH RLS 43415 CAP.